



Florida Department of
TRANSPORTATION

SW 64th Avenue

From SW 35th Street to Pembroke Road

441578-1-52-01



Wednesday, September 1, 2021

THE PRESENTATION WILL BEGIN AT 5:00 PM



Florida Department of
TRANSPORTATION

SW 64th Avenue

From SW 35th Street to Pembroke Road

441578-1-52-01



Introductions

Meet the Team



Kenzot Jasmin, P.E.
FDOT Project Manager
FDOT District Four
Consultant Management



Jim Vomacka, P.E.
FDOT In House Project Manager
FDOT District Four



Carlos Benavides, P.E.
Consultant Project Manager
WSP USA Inc.



Benjamin Restrepo, P.E.
Broward MPO Transportation Engineer
Broward MPO




Walna Calixte
Community Outreach Specialist
Infinite Source Communications Group

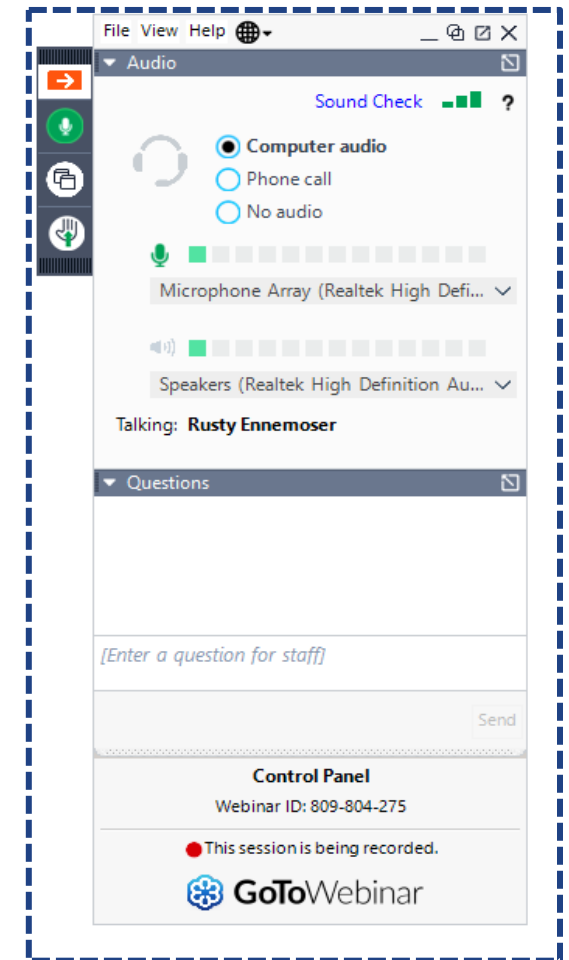
Agenda

1. Technical Information
2. Non-Discrimination Policy and Rules of Engagement
3. Who is the Broward MPO?
4. Project Location and Project Scope
5. Existing Roadway
6. Proposed Improvements
7. Maintenance of Traffic
8. Project Schedule and Cost
9. Questions and Answers
10. Closing and Contact Information

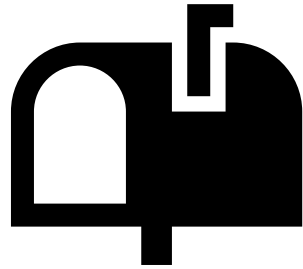
Technical Information



COVID-19- Pandemic Measures




Virtual Public Meeting - Public Notice



Property owner/tenant letters



Emails to project contacts list



Florida Administrative Register



Social media

Non-Discrimination Policy and Rules of Engagement

Non-Discrimination Policy



The Florida Department of Transportation complies with various non-discrimination laws and regulations, including:

Title VI of the Civil Rights Act of 1964

This meeting is being held without regard to race, color, national origin, age, sex, religion, disability, or family status.

For questions or concerns, you may contact either:

District Four

Florida Department of Transportation
District 4 Title VI Coordinator

Sharon SinghHagyan

📍 3400 West Commercial Boulevard
Fort Lauderdale, Florida 33309

☎ (954) 777-4190

✉ Sharon.SinghHagyan@dot.state.fl.us

Tallahassee Office

Florida Department of Transportation
State Title VI Coordinator

Jacqueline Paramore

📍 605 Suwannee Street, MS 65
Tallahassee, Florida 32399

☎ (850) 414-4753

✉ Jacqueline.Paramore@dot.state.fl.us

Rules of Engagement



- This Public Meeting is being recorded.
- If you experience technical difficulties, please contact **1-800- 418-0524** so that a member of our technical support team may assist you.
- All attendees **will remain muted** throughout the Meeting.
- Attendees are also welcome to submit any questions/comments using the GoToWebinar control panel at any time or use the “**Raise Hand**” button on your control panel and a member of our team will respond/unmute you during the open discussion.
- If you are participating via Telephone and have questions/comments, feel free to submit them to **FDOT Project Manager Kenzot Jasmin, P.E.** via email after the meeting and a response will be provided.

Who is the Broward MPO?

- A federally chartered entity responsible for transportation decision making in the Broward region
 - Influence the expenditure of federal and state transportation funds at the regional level
 - MPO Board
 - 31 municipalities
 - Broward County
 - Broward County School Board
 - South Florida Regional Transportation Authority (Tri-Rail)
 - Develop plans, conduct studies, establish initiatives and programs
-

Our Mission:

To collaboratively plan, prioritize, and fund the delivery of diverse transportation options.

Our Vision:

Our work will have measurable positive impact by ensuring transportation projects are well selected, funded, and delivered

Complete Streets and Other Localized Initiatives Program



- Broward MPO competitive grant program that provides funding opportunities for small local transportation projects which improve the safety and mobility for all transportation users in Broward County.
- The program can fund projects such as (but not limited to): complete streets projects, traffic calming and intersection improvements, ADA upgrades, mobility hubs, bus shelters, bike racks and technology advancements such as transit signal priority and traffic control devices
- Applicants are required to submit “program ready” projects with proof of roadway ownership, well defined scope of work, partner collaboration, cost estimate, documentation of public outreach and resolution of support.
- The following project was submitted by the City of Miramar (2016) and awarded funding:
 - **SW 64th Avenue Improvements Project. (FM No. 441578-1-1)**

Project Location and Project Scope

Project Limits

SW 64th Avenue from SW 35th St to Pembroke Road




Project Scope

Proposed Improvements:

- Off system project within the City of Miramar.
- Milling and Resurfacing of the existing pavement
- Construct an 8' concrete sidewalk along the Northbound Direction
- Construct a 6' concrete sidewalk along the Southbound Direction
- Installation of Drainage system (exfiltration trenches) to include the regrading of swales which will ensure proper drainage conveyance
- Relocation of impacted drainage structures
- Upgrade signing and pavement markings

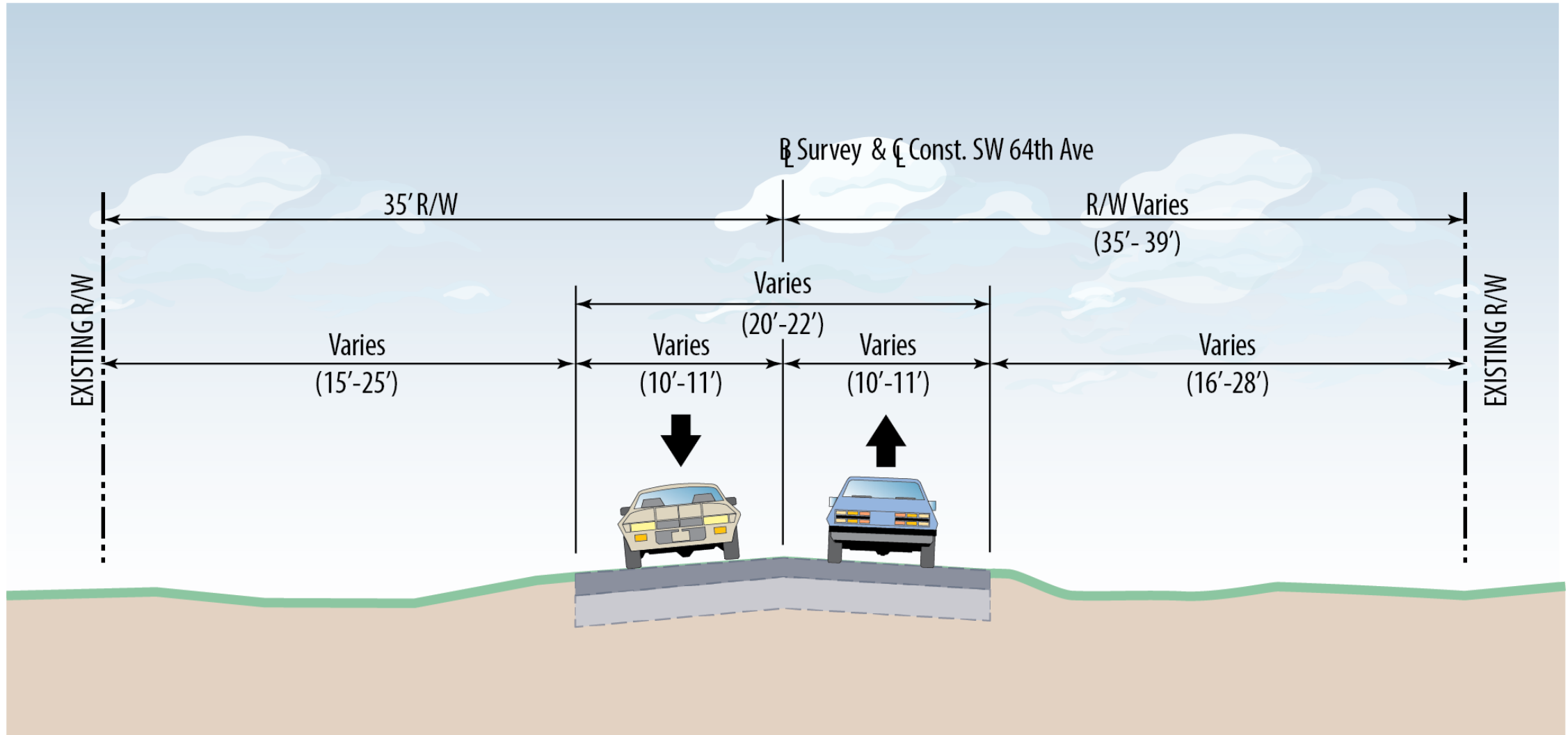
Project Length: 1.142 miles



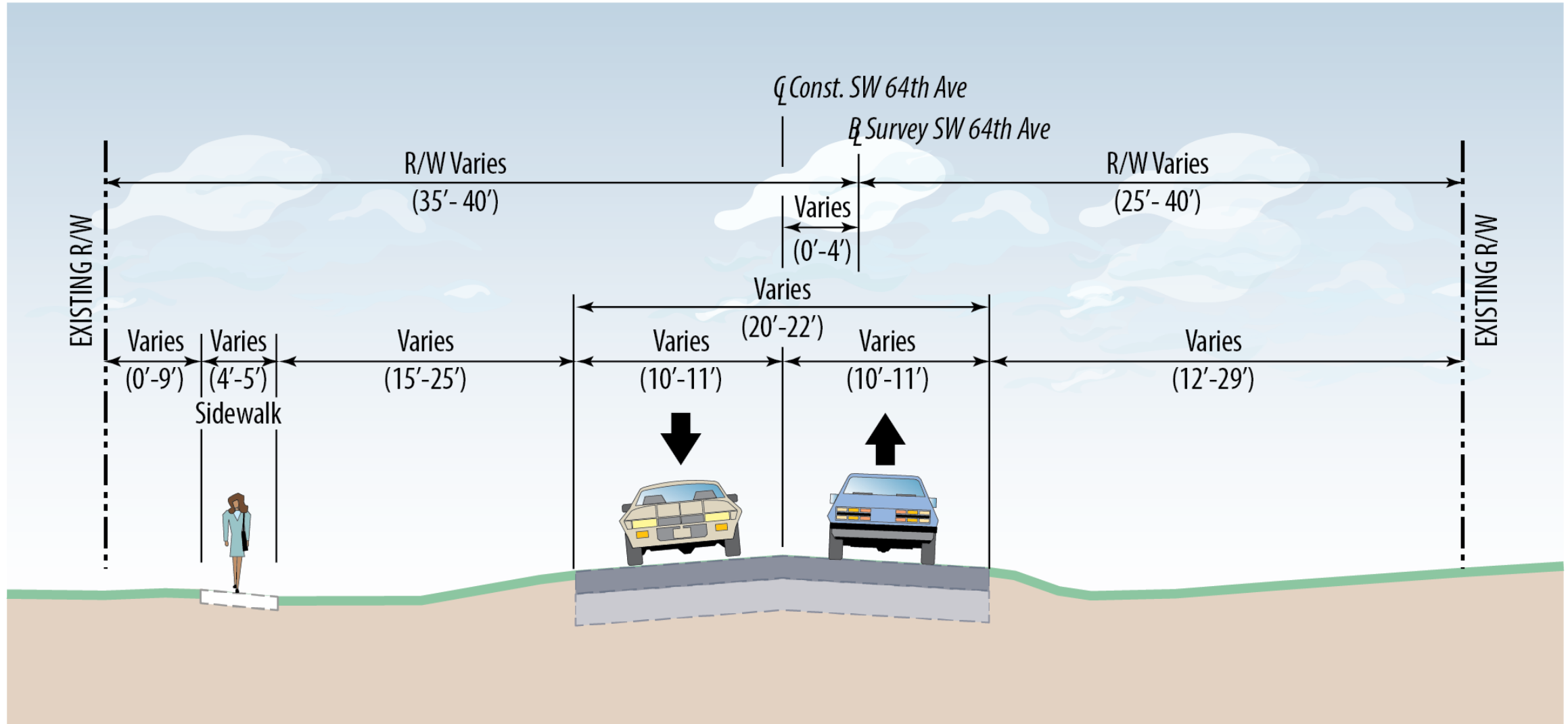
Existing Roadway

Existing Roadway

From SW 35th Street to Miramar Parkway

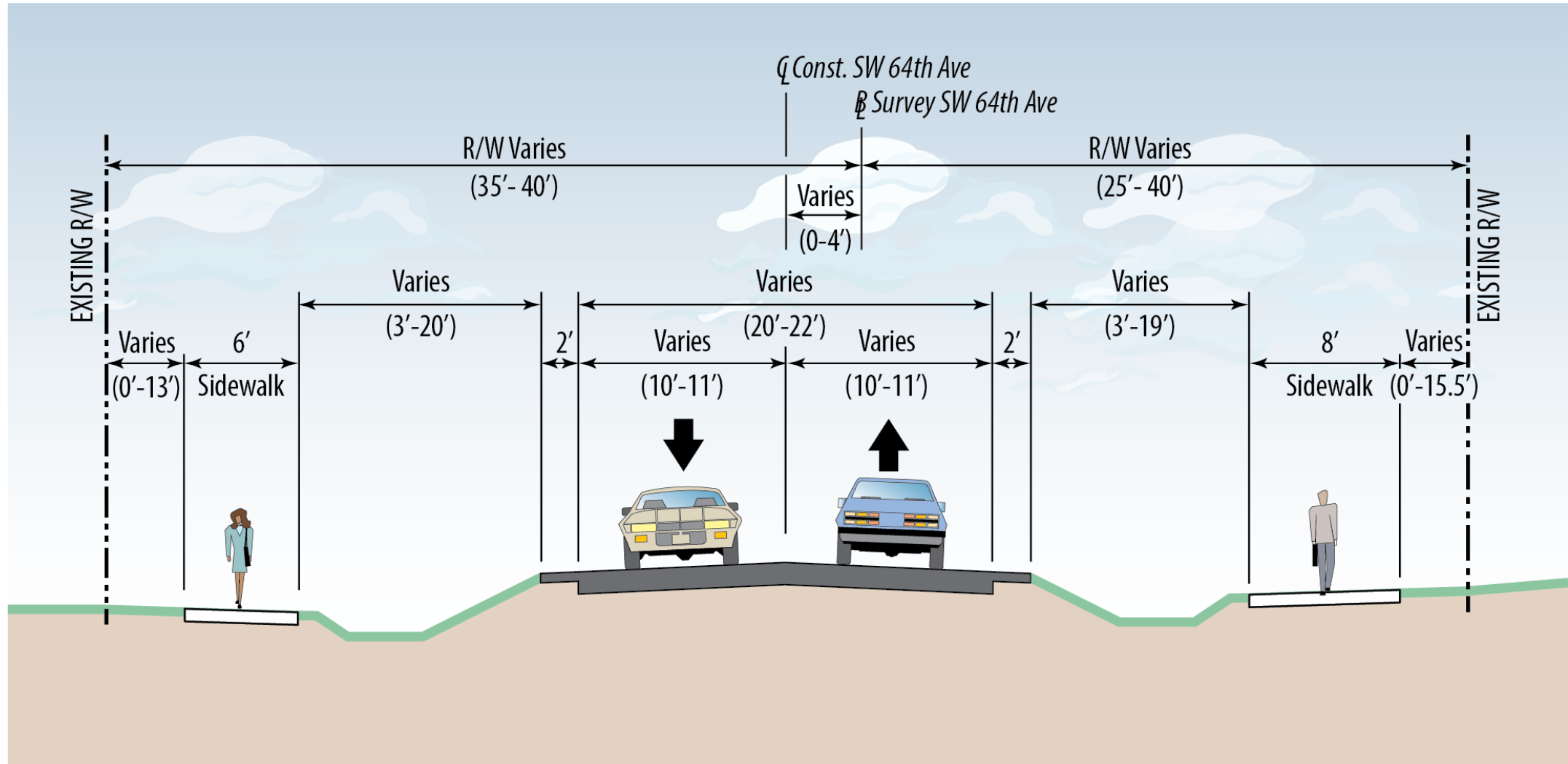


Existing Roadway From Miramar Parkway to Pembroke Road



Proposed Improvements

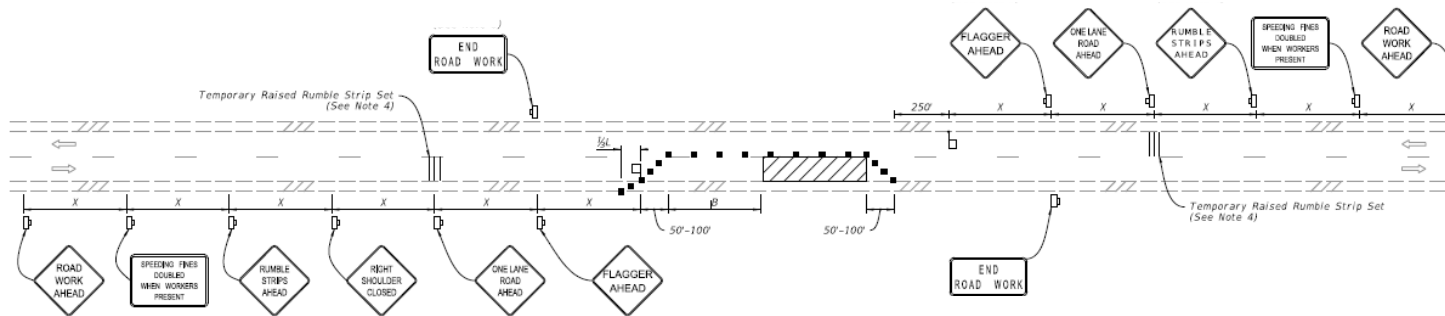
Proposed Improvements From SW 35th Street to Pembroke Road



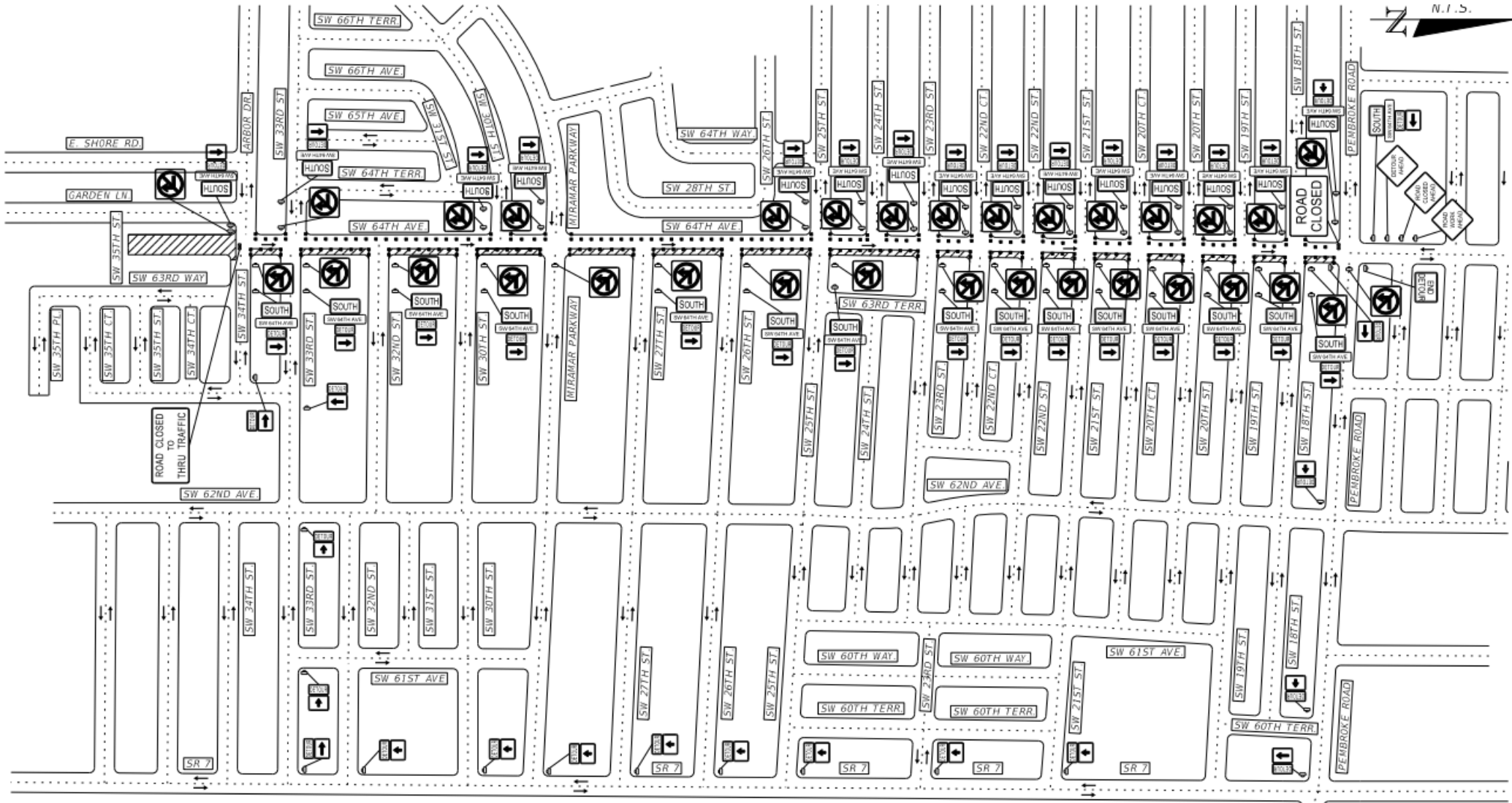
Maintenance of Traffic

Maintenance of Traffic

- All Work will be done in phases to reduce impacts of construction to the community.
- During Construction, a temporary lane closure with flagger control during day time non-peak hours accompanied with vehicular detours will be used to construct new sidewalk and drainage improvements.
- Road users will be detoured via SR 7 during the closure of southbound SW 64th Avenue.
- No full road/intersection closures will be utilized throughout the corridor.
- Pedestrian detours will be used to maintain pedestrian continuity while reconstruction of the existing/proposed sidewalk segments are being constructed.
- Access to businesses and private properties will always be maintained during construction.



Maintenance of Traffic



Project Schedule and Cost

Project Schedule and Cost

Plans Production:

Biddability Plans: August 2021

Production Plans: December 2021

Letting: March 2022

Estimated Construction Start: Summer 2022

Estimated Completion: Summer 2023

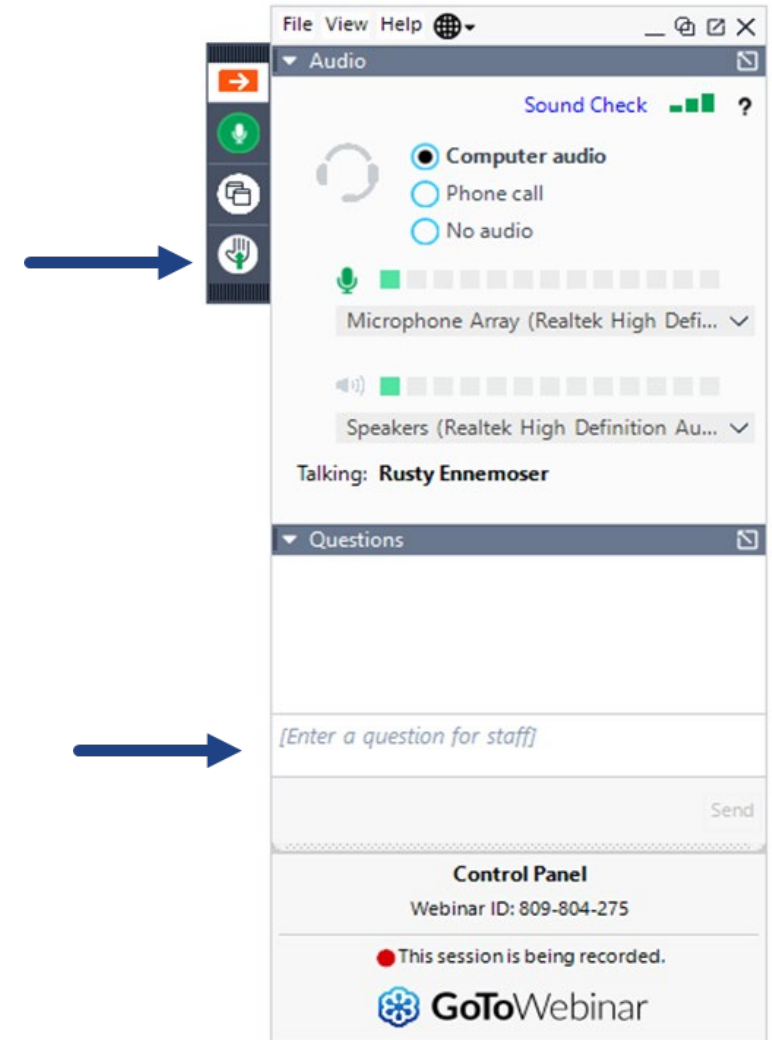
Estimated Construction Cost: \$2.13 Million



Questions and Answers

Questions and Answers

- Attendees are welcome to ask a question or provide a comment, by utilizing the question panel or “**Raise Hand**” button on the **GoToWebinar control panel**. Once your microphone is unmuted, please **provide your full name first and then your question/comment**. Your microphone will remain unmuted until the question/comment has been fully addressed
- If your question is not responded to during the event, a response will be provided in writing following the Public Meeting.



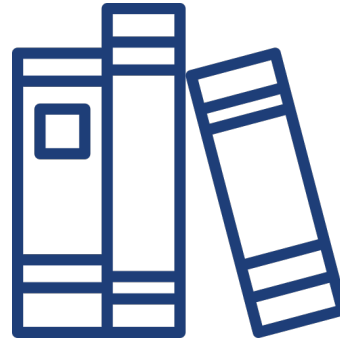
Closing and Contact Information

Additional Comments/Questions


Please submit your comments by September 11, 2021



If your question was not responded to during the event, a response will be provided later.



All comments and questions are part of the **Public Record**.



All registrants will receive a link to the **meeting recording**.

Contact Information

If you have additional questions, please contact Kenzot Jasmin, P.E. –
FDOT Project Manager at:

Kenzot.Jasmin@dot.state.fl.us



3400 West Commercial Boulevard
Fort Lauderdale, FL 33309



(954) 777-4462 or
Toll Free: (866) 336-8435; Ext. 4462



Drive Sober or Get Pulled Over



Thank you!
Please complete our **exit survey!**